



Smartwatch with fountain

Shut up and take my money


OpenAlt
17th January 2025

Why do you need a smartwatch?



Health monitoring

- Steps counter
- Heart rate
- Sleep
- Personal Coach



Notifications

- Phone calls
- Emails, Chats
- Alarms
- Calendars



Activities

- Weather forecast
- Remote control, Navigation
- Apps/Games (2, pong, calculator, QR/bar codes, Payments)

What smartwatch do you need?

- Bangle.js 2

<https://banglejs.com/>

- AsteroidOS

<https://asteroidos.org/>

- Pine64 PineTime

<https://wiki.pine64.org/wiki/PineTime>

- SQFMI Watchy

<https://watchy.sqfmi.com/>

- T-Watch 2020 V3


<https://www.lilygo.cc/products/t-watch-2020-v3>

- Zephyr ZSWatch

https://www.pcbway.com/project/shareproject/ZSWatch_Open_Source_Smartwatch_4ca3bcf6

- Peble

[https://en.wikipedia.org/wiki/Pebble_\(watch\)](https://en.wikipedia.org/wiki/Pebble_(watch))



Companion App




Gadgetbridge

- 297 gadgets are currently known to work with Gadgetbridge

Amazfish

- 16 gadgets
- Ubuntu Touch / Sailfish / Flatpak

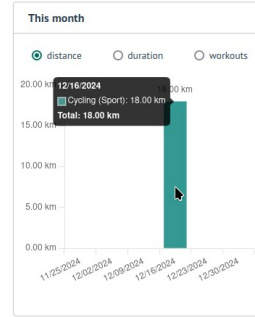




FitTrackee

FitTrackee allows you to store and display gpx files and some statistics from your outdoor activities. Equipments can be associated with workouts. For now, this app is kind of a single-user application. Even if several users can register, a user can only view his own workouts.

Calendar icon 4 workouts | A 56.75 km | Compass icon 1119.15 m | Clock icon 0 days, 6h 51min



DEC 2024

MON	TUE	WED	THU	FRI	SAT	SUN
25	26	27	28	29	30	1
2	3	4	5	6	7	8
9	10	11	12	13	14	15
16	17	18	19	20	21	22
23	24	25	26	27	28	29
30	31	1	2	3	4	5

Records

Activity	Ave. speed	Farthest distance	Longest duration	Max. speed	Date
Cycling (Sport)	18 km/h	18 km	1:00:00	18 km/h	12/22/2024
Hiking	4.85 km/h	7.78 km	2:02:53	6.89 km/h	07/14/2017
Mountain Biking	13.14 km/h	23.478 km	1:47:11	25.59 km/h	04/26/2016

Latest Workouts

- Sortie vélo (7 days ago)
No map
1:00:00, 18km
- Randonnée près d'Ambérieu-en-Bugey (over 7 years ago)
Map view
2:02:53, 7.493km, 749.31/505.79m, +373.62/-373.16m
- Randonnée - Monts d'Or (almost 8 years ago)
Map view
1:36:18, 7.78km, 494.97/652.81m, +309.91/-305.58m
- VTT dans le Gard (over 8 years ago)
Map view
1:47:11, 23.478km, 55.03/158.41m, +435.62/-427.5m

Choice paralysis



Hardware

color/style

sustainability

battery, speaker, motor, GPS,

NFC, oximeter, water

resistance, LORA, ... "fountain"

Software

number of features

healthy project, community

documentation

companion app